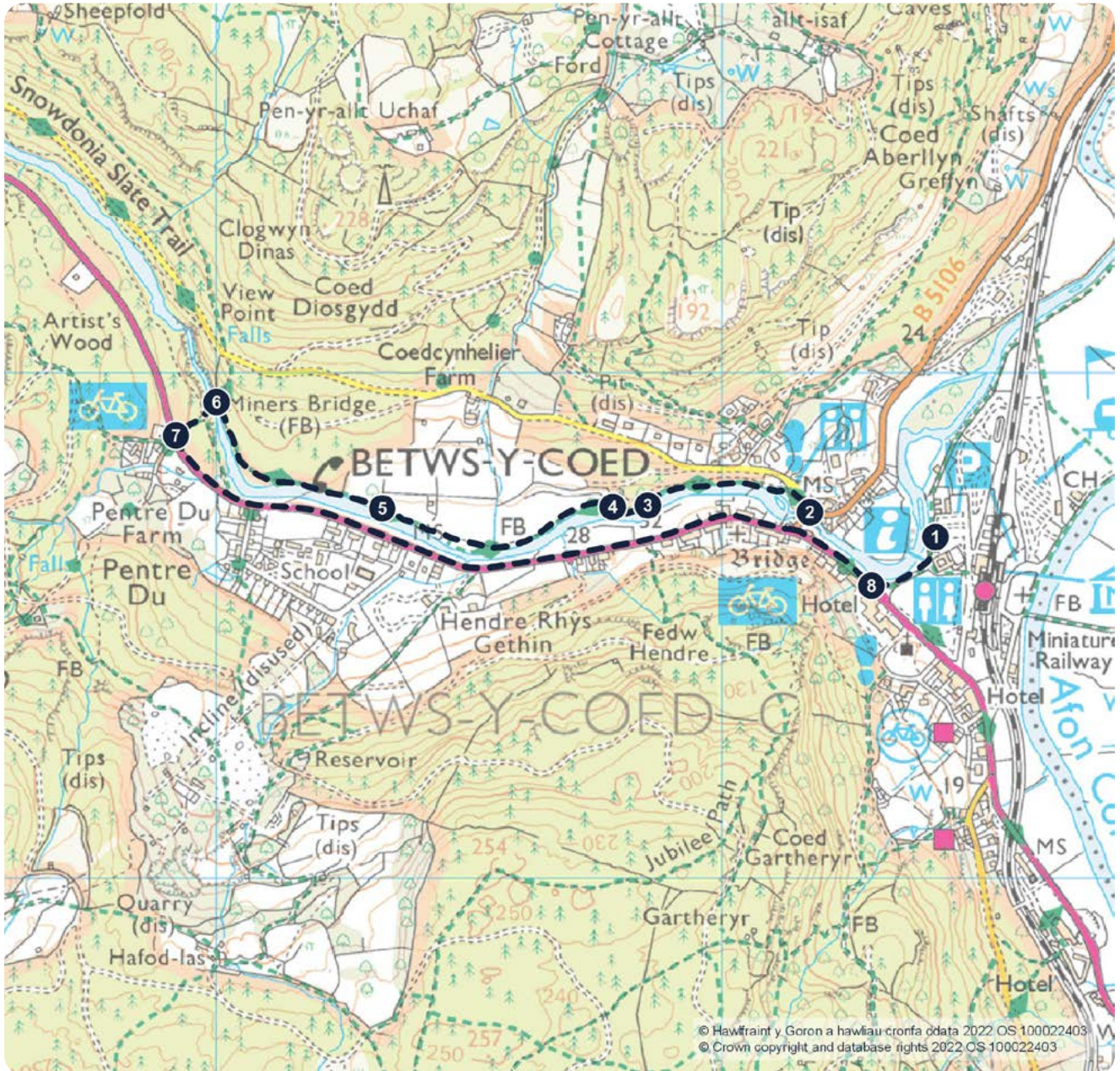




Betws y Coed Bridges

EASY



Route Overview

- Distance: 3.6km (2.2 miles)
- Duration: 45 minutes
- Route type: Circular

Before you start

Read the safety and route grading information on the Snowdonia National Park Authority website before you start your journey.


snowdonia.gov.wales




1
Leave the car park and walk towards the National Park Information Centre. Go past the Information Centre and follow the path until you reach the main road (A5). Turn right at the main road and walk along the pavement through the village. The river should be on your right. Take the first right turn and walk over Pont y Pair Bridge.




2
After crossing the bridge, turn left and walk along the riverside footpath that leads into the woods. The river will now be on your left.




3
Bear left when you reach a fork in the path, following the footpath.



4
When you reach a picnic area, walk between the rock and the picnic table, following the path around the rock. Go through the kissing gate and continue along the riverside path.




5
You will reach another kissing gate. Go through the gate and follow the riverside path through the woods until you reach a bridge.



6
This bridge is called the Miners' Bridge. Go over the bridge and up the stone steps to the main road (A5).



7
Turn left at the main road (A5), and walk along the pavement back to Betws y Coed.



8
When you reach the Royal Oak Hotel in the centre of the village, take a left turn at the black signpost to return to the car park.