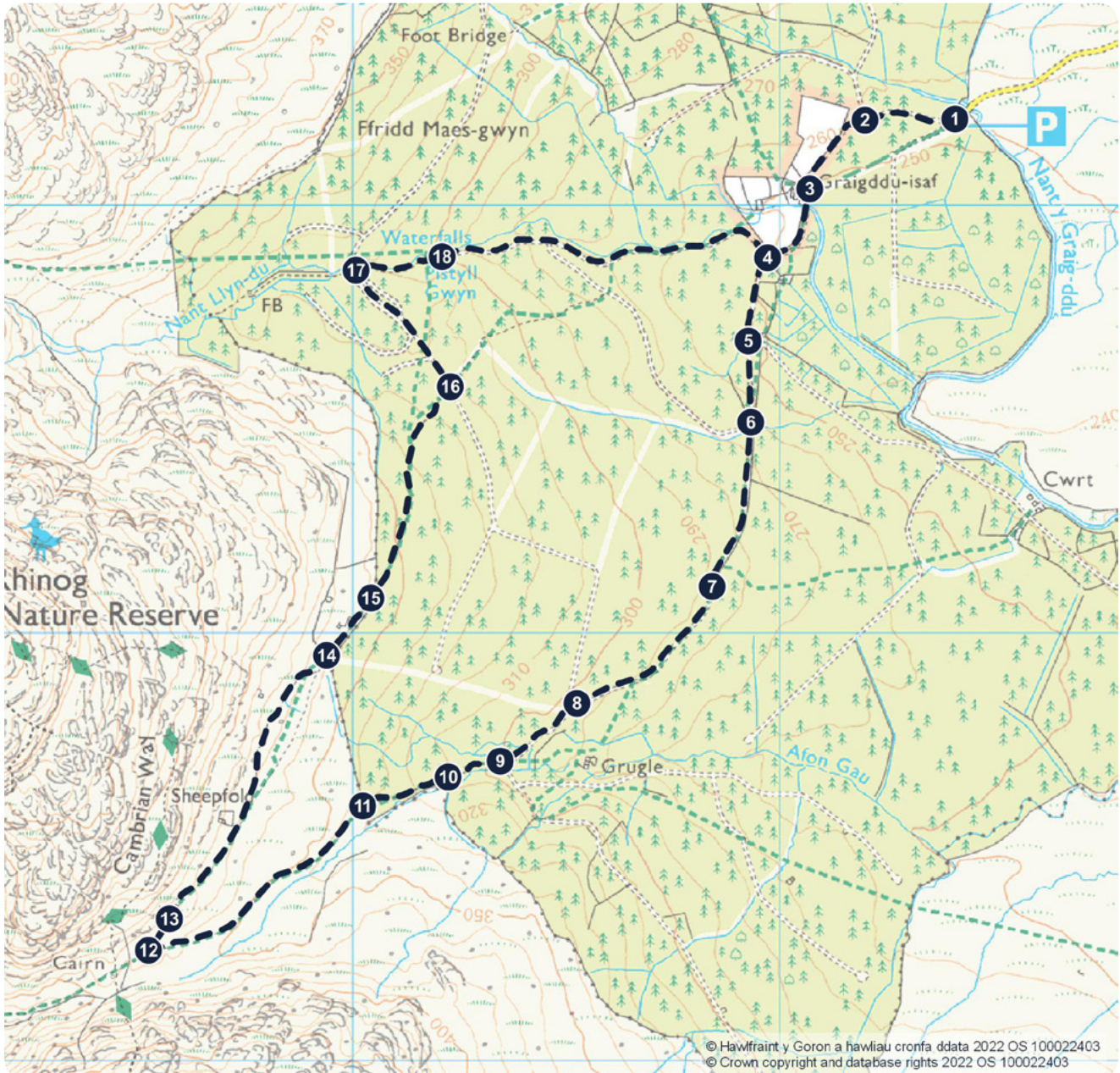




Snowdonia National Park Authority Promoted Routes

Bwlch Drws Ardudwy, Trawsfynydd

MODERATE



Route Overview

- Distance: 7km (4.4 miles)
- Duration: 2 hours
- Route type: Circular

Before you start

Read the safety and route grading information on the Snowdonia National Park Authority website before you start your journey.

snowdonia.gov.wales



Start your walk by following the sign to the right out of the car park along the gravel road.



After 200m, bear left at the first junction.




Be aware of the animals as you pass Graigddu Isaf on your right. Continue to the left of the farmhouse and cross the bridge straight ahead.




You will soon see a sign on your right towards Bwlch Tyddiad. Continue to follow the Bwlch Drws Ardudwy path.




After 200m, follow the path to the right passing the metal bar gate.




In a short while, you will reach a turning on your right. Go straight ahead past this turning.



Continue along the track for approximately 1km.



At the next crossroads, bear left and follow the sign for Bwlch Drws Ardudwy.




After 200m, turn right and follow the sign for Bwlch Drws Ardudwy.



Continue on the path for approximately 350m.



Go through the gate to the Rhinogydd National Nature Reserve. The landscape is rougher and wetter underfoot here.



After about 600m, turn right about 50m from the stone wall.



Continue up the gap in the ridge.



At the top of the hill, follow the path down and after about 750m, go through the small metal gate.



Follow the path along the edge of the plantation before reaching a small gate. Go through it and follow the path to your left



Continue on the path through the plantation for 500m until you reach a junction. Turn left to follow a wide track.



You will soon reach another junction, take the right turn and take the path down which follows the river.



In 500m, you will pass a small waterfall (Pistyll Gwyn) on your left. After a further 500m, you will reach a T-junction. Turn left and follow the path back to the car park.