



Cwm Penamnen (Short Route), Dolwyddelan

EASY



Route Overview

- Distance: 3.5km (2.2 miles)
- Duration: 1 hour
- Route type: Circular

Before you start

Read the safety and route grading information on the Snowdonia National Park Authority website before you start your journey.


[snowdonia.gov.wales](https://www.snowdonia.gov.wales)




Walk out of the car park and turn left to cross the railway bridge.




After crossing the bridge, follow the road to the left and turn right towards Cwm Penamnen, passing Glan Gors street. Follow the track up toward the trees.



When you reach a junction in the road, you will see a small waymarker – take the right turn into the valley.



Turn right when you see the Pont Carreg Alltrem sign, crossing the bridge and Penamnen river. The bridge affords a splendid view of Foel Goch to the left.



Having reached the bank on the other side, turn right past the picnic tables and follow the track back down to the village. You will pass the Penamnen Houses. The track leads you back to the train bridge. Go over the bridge and turn right back into the car park.