




Dyffryn Maentwrog and Llyn Mair

LESIURELY



Route Overview

-  Distance: 3km (1.8 miles)
-  Duration: 1 hour
-  Route type: Circular route

Before you start

Read the safety and route grading information on the Snowdonia National Park Authority website before you start your journey.

snowdonia.gov.wales



From the car park, walk up towards Plas Tan y Bwlch. Keep an eye out for a right turn that leads up a forest track.




Continue straight ahead, passing a wooden sign on your right. You will soon see a small dam and a lake on your right.



You will arrive at a junction where you'll see a signpost with the number 8 on it. Keep left here, and you'll come to Llyn Mair.




At a small junction, you will find an interpretation panel. Keep right here. There are rough sections here, so take care.




Here you will join a forest track. Walk up and turn right towards a picnic park.




Take a break here before heading back along the woodland track.




Keep right continuing along the track.



Keep left.



The path starts to climb, at the junction turn left.



Go past the wooden barrier and keep left.



You will rejoin the path here. Bear right to return to the start of your journey.