



# Llyn Tegid North, Y Bala

**MODERATE**




## Route Overview

- Distance: 10km (6.2 miles)
- Duration: 5 hours
- Route type: One way

## Before you start

Read the safety and route grading information on the Snowdonia National Park Authority website before you start your journey.

[snowdonia.gov.wales](http://snowdonia.gov.wales)




Go to the left from the Llyn Tegid foreshore car park and walk along the pavement, past Fron Feuno car park in Llanycil, until you see the driveway to Fron Feuno farm on the opposite side of the road.



Cross the road and follow the middle track towards Fron Feuno farm. When you reach a turn in the track, follow the public footpath that leads off to the left. Follow the path through the trees. When you come out of the woods, walk up the field and follow the ditch until you see a waymarker. From the waymarker follow the path to the left until you reach a stream called Nant Gwenwyn Meirch. Walk down stream until you can cross over a footbridge.




Follow the path across the field, and straight through Plas Moel y Garnedd Caravan Park, until you reach a stile. Go over the stile and across the field, heading for Moel y Garnedd Uchaf farm. The public footpath leads to the right and around the farm. Once you have gone past the farm, follow the public footpath signs that lead you towards Ty'n y Rhos. From Ty'n y Rhos, follow the signs that direct you over the Gwastadros open country.



Cross the open heathland, aiming toward the left of the trees. After passing the trees, follow the path along the edge of the field until you reach a country road.



Follow the road down to the left and take the second public footpath on the right. Follow the footpath across the field, leading towards Llwyn Mawr Uchaf farm. From Llwyn Mawr Uchaf, go straight ahead along the track and across the field towards Llwyn Mawr Isaf farm. From Llwyn Mawr Isaf, follow the track towards the road near Pentre-felin.



From the road, the walk will follow a track towards Coed Swch y Pentre woodland. This section is a permissive path so it won't appear on an OS map. When you reach a bend in the track at Coed Swch y Pentre, veer to the left off the track and follow the edge of the woodland.



When you reach the southern tip of the young woodland, follow the public footpath to the right. The path will take you past the northern side of the site of an old Roman fort, *Caer Gai*, and then along a track towards *Weirglodd Wen* farm. The track will fork near *Weirglodd Wen* – follow the track to the right past the front of the farm.



From *Weirglodd Wen*, follow the path until you join a country road on a sharp corner. Follow the road to the right and past *Weirglodd Ddu*.



Continue along the road past a large chapel on the right. Just after the chapel, follow the path down to the left that leads along the *Afon Lliw* riverbank. You will shortly reach the main road with a bridge on the right. Follow the road to the right and over the bridge. In a while you will arrive at the *Commemorative Monument*.