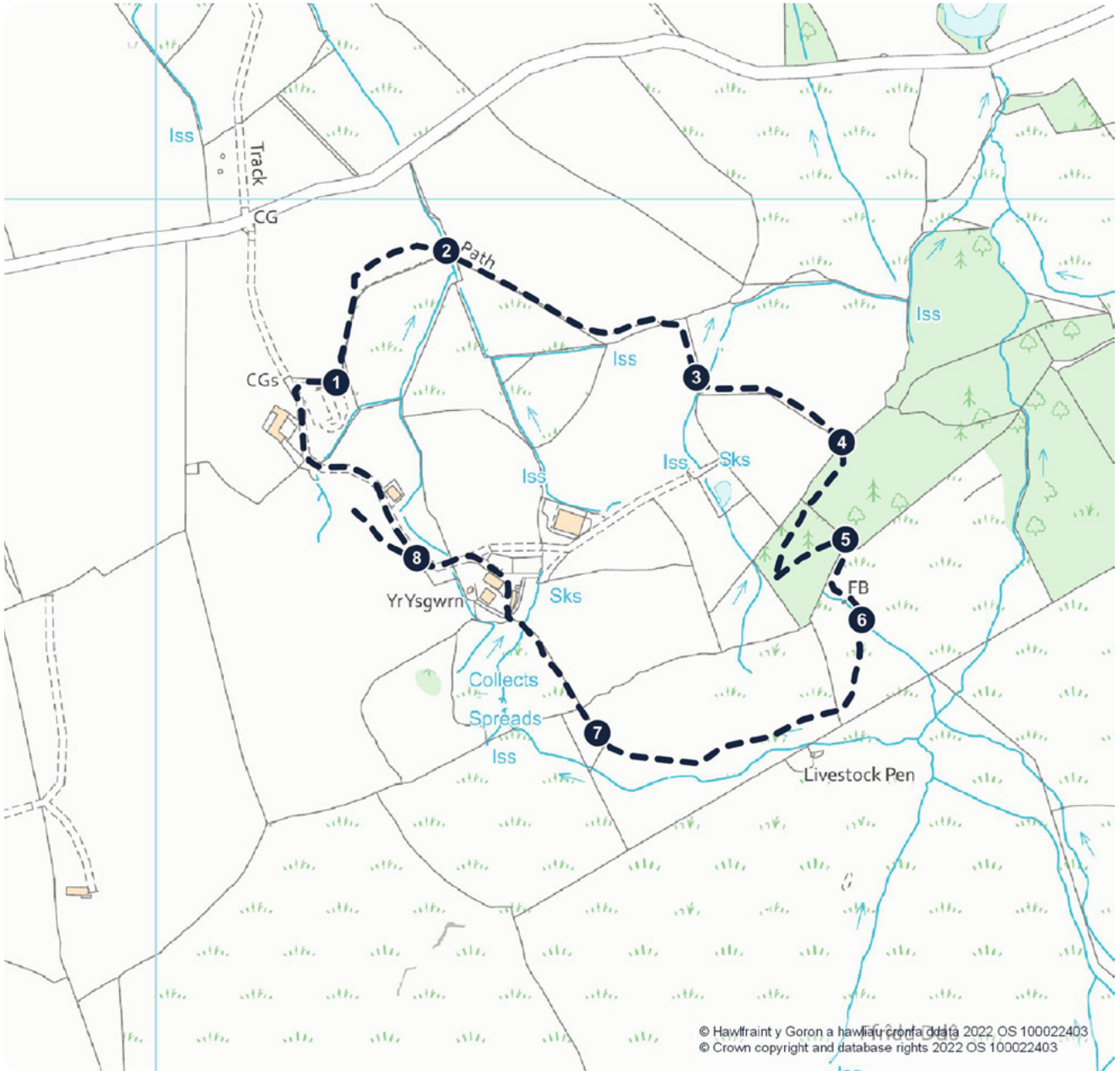




# Ffridd Route, Yr Ysgwrn, Trawsfynydd

EASY



## Route Overview

- Distance: 1.5km (Approx. 1 mile)
- Duration: 1 hour
- Route type: Circular

## Before you start

Read the safety and route grading information on the Snowdonia National Park Authority website before you start your journey.

[snowdonia.gov.wales](https://www.snowdonia.gov.wales)




1  
Go through a small black metal gate at the lower corner of the car park.



2  
Go through another small gate on the right. Follow the field's boundary, go through the farm gate into the next field.




3  
Cross a wooden bridge and head towards a wooden bench keeping the stone wall on your right.




4  
Go through a small wooden gate and continue towards the wooded land. Follow the path to the right before turning back on yourself and up the hill.



5  
Go through another small gate and out into the pasture. Follow the signposts.



6  
Cross a bridge and go through a gap in the wall. Follow the sheep path until you come across another signpost.



7  
Keep the stream on your right and go through a gate. Continue down the stone steps and through a black metal gate. Walk past the front of Yr Ysgwrn farmhouse.



8  
The small path which turns off the road to the left will take you to a viewpoint of the Trawsfynydd area. Continue forward to return to the car park.