



Snowdonia National Park Authority Promoted Routes




Foel Ispri, Mawddach Estuary

ACCESS FOR ALL



© Hawffraint y Goron a hawliau cronfa ddata 2022 OS 100022403
© Crown copyright and database rights 2022 OS 100022403

Route Overview

-  Distance: 300 meters
-  Duration: ¼ hour
-  Route type: There and back again

Before you start

Read the safety and route grading information on the Snowdonia National Park Authority website before you start your journey.

[snowdonia.gov.wales](https://www.snowdonia.gov.wales)



Beginning at the car park, go past the farm buildings until you reach a signpost directing you towards the New Precipice Walk.



At the signpost, notice a path that leads to the right of the white house in front of you. Follow the path and go through two wooden gates.



You will arrive at another wooden gate. Go through the gate and follow the path as the Mawddach Estuary comes into view.



You will arrive at a signpost that notes the end of the accessible part of the Precipice Walk. Near the signpost is an area where you can turn any tramper style vehicles around. Retrace your steps to get back to the start of your journey.